

AKRUTI SURVEYORS



ABOUT US



Akruti provide its services for carrying out all survey activity. Akruti, undertakes all the responsibility of providing accurate and detailed survey data required by the Design Engineers for further calculation of design of structures.

We are also specialized in construction layout, boundaries, subdivision designs, title and boundary surveys, Drone Surveys, pipelines, unit surveys, digitizing, map reproduction and preparation, wetland delineation and provide dedicated mapping services.

Under survey projects our services include Topographical & contour Survey, Cadastral surveys, City Survey, Route Survey for Road & Railway Lines, Transmissions Lines, Pipe lines, Survey, calculations for various Irrigation Projects.

25+
Clients

10+
Years of
Experience

10+
Team

OUR PROPOSED SOLUTION

- Route Survey
- Transmission Line Survey
- Railway Engineering Survey
- Drone Survey
- Estimation of Earth Work Quantities
- Solar panel survey work
- Topographical Survey
- Detail Engineering Survey
- Contour Survey
- Command Survey
- Industrial Survey
- Cadastral Survey
- Road & Bridges Survey
- DGPS Survey
- Hire of Survey Instruments (GPS & TOTAL STATION)



OUR PROPOSED SOLUTION

- Tunnel Survey
- GIS and Digital Mapping
- Construction Services
- High Rise Building Services



LIST OF SURVEY EQUIPMENTS

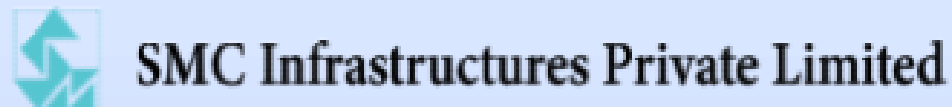
1	LEICA,SOKKIA,SATLAB TOTAL STATION " AND 5" ACCURACY	5
2	SOKKIA AUTO LEVEL 1MM ACCURACY	2
3	LEICA GS 14 DGPS(BASE & RTK)	1 UNIT
4	TOPCON HIPER V,DGPS (BASE & RTK)	1 UNIT
5	SATLAB TR -7 (RTK)	2 UNIT
6	AUTO PLOTTER SOFTWARE	1
7	E SURVEY CADD SOFTWARE(MAGNETFIELD AND CARLSON FOR EARTHWORKCALCULATIONS,L- SECTIONS,CROSS- SECTIONS,ROAD,TUNNEL,IRRIGATIONCANAL DESIGN	1



Drone Survey




Our Marquee Clients



Our Projects



Our Projects



Our Projects

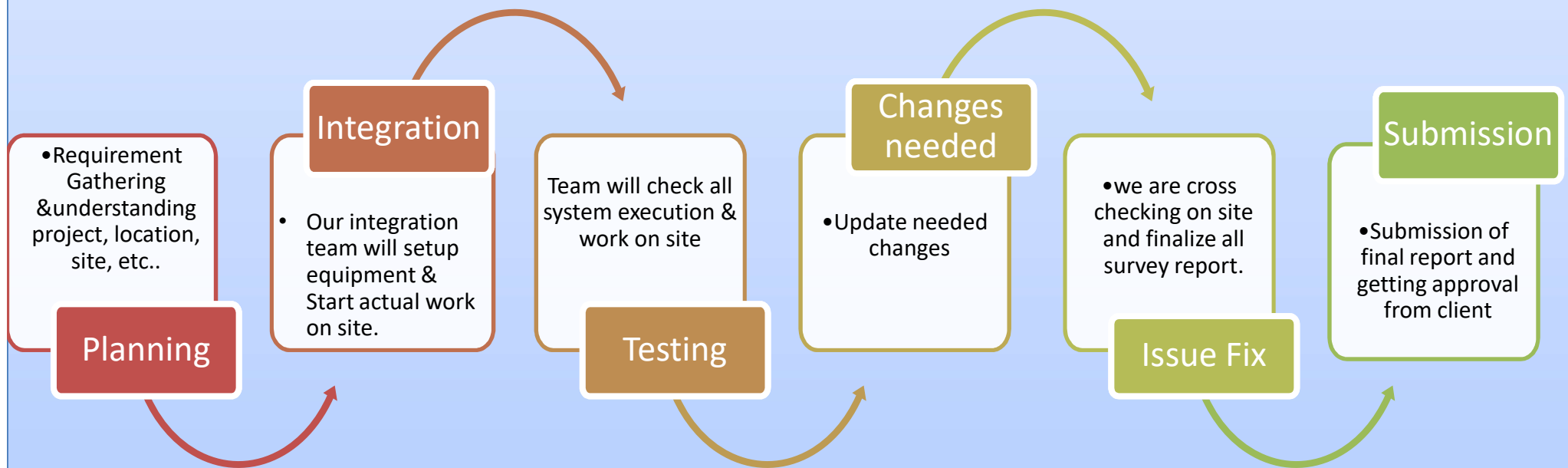


Our Projects



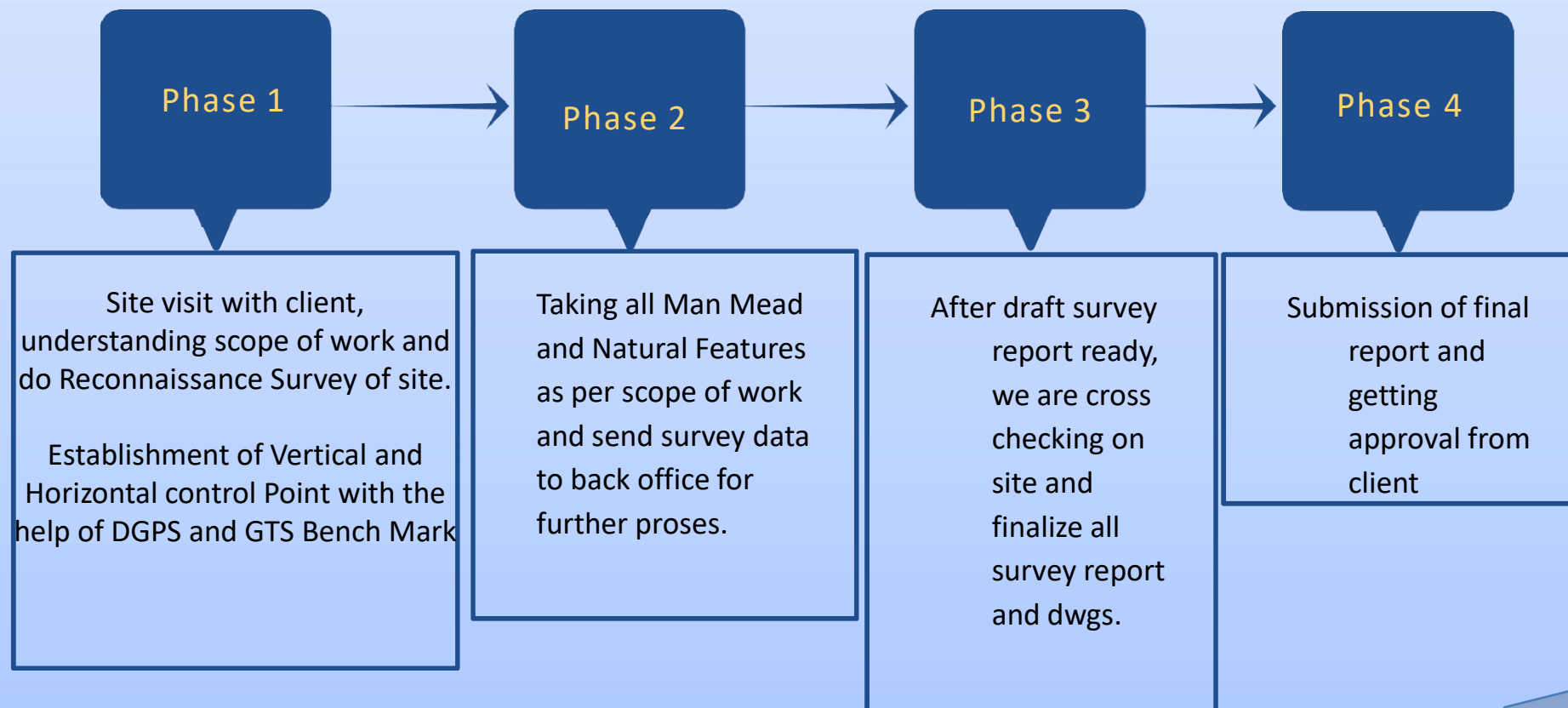
METHODOLOGY

Below is the proposed end to end process flow of the Project Execution.



WORK PROCESS

We are a reputed organization engaged in offering reliable and effective **Construction and Engineering Survey Services**. With the support of modern equipment's and experienced professionals, we deliver these services in prompt, efficient and streamlined manner. Our offered services are in accordance with the clients' requirements and international standards of quality:



WHY US ?

- We are unique in our work
- Time delivery
- We have modern equipment's and experienced professionals
- Team conducts a lot of research and updating to make sure that the requirements of our clients are fulfilled without compromising with the quality
- we render these in prompt, efficient, accurate and streamlined manner.
- Our Surveyor team is very experienced and certified in Land Surveying and Mapping & GIS industry.







Contact Us

MR.RAJKIRAN DONGARE | MR.HASAN SHAIKH

+91 95959 57451 | +91 9579442121

info@akrutisurveyors.in

Visit us - www.akrutisurveyors.in

AKRUTI SURVEYORS

Office No.12,Sr.No.229/2,Malwadi Road,Near
Amardham,Hadapsar,Pune-411028

www.akrutisurveyors.in

